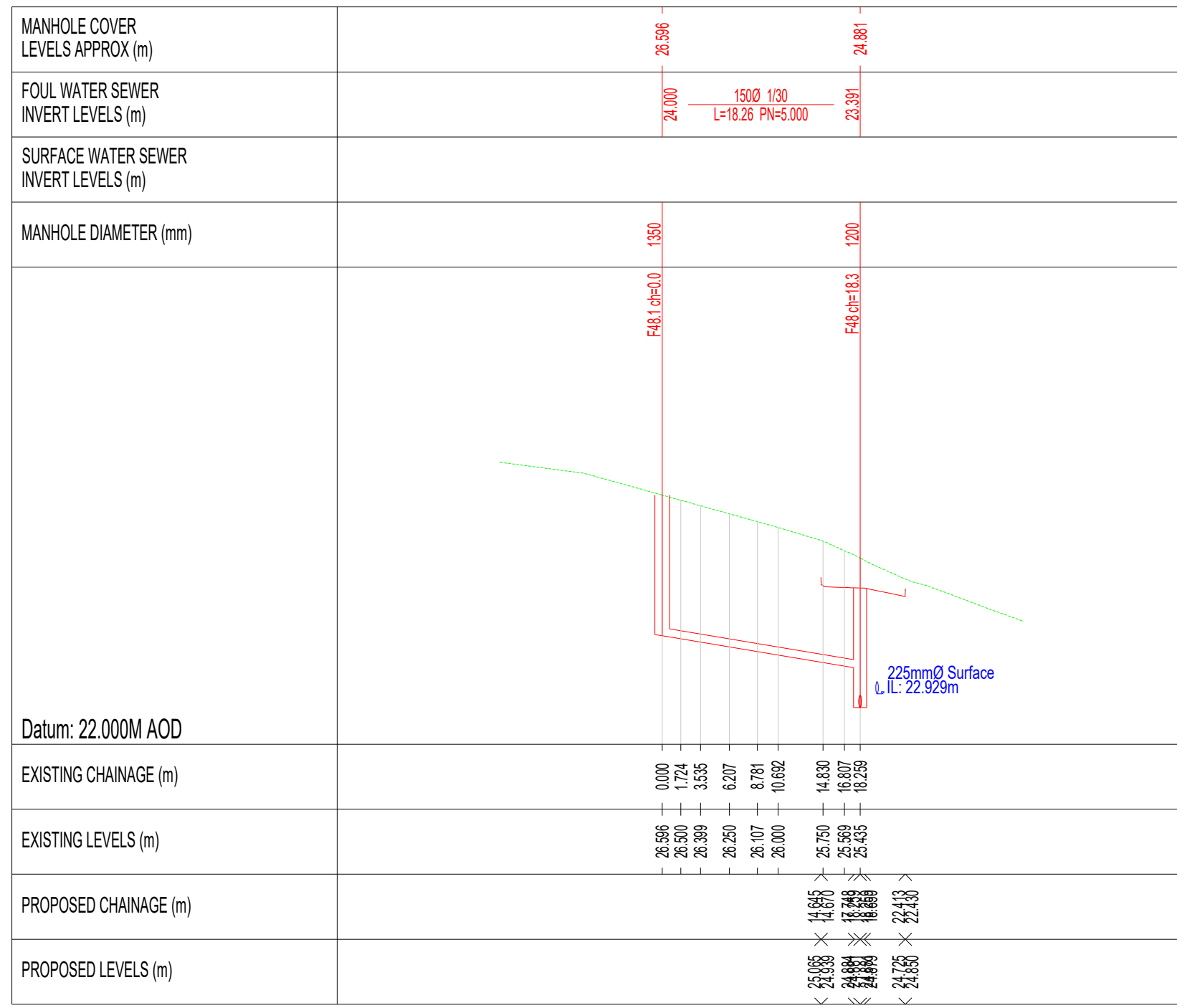
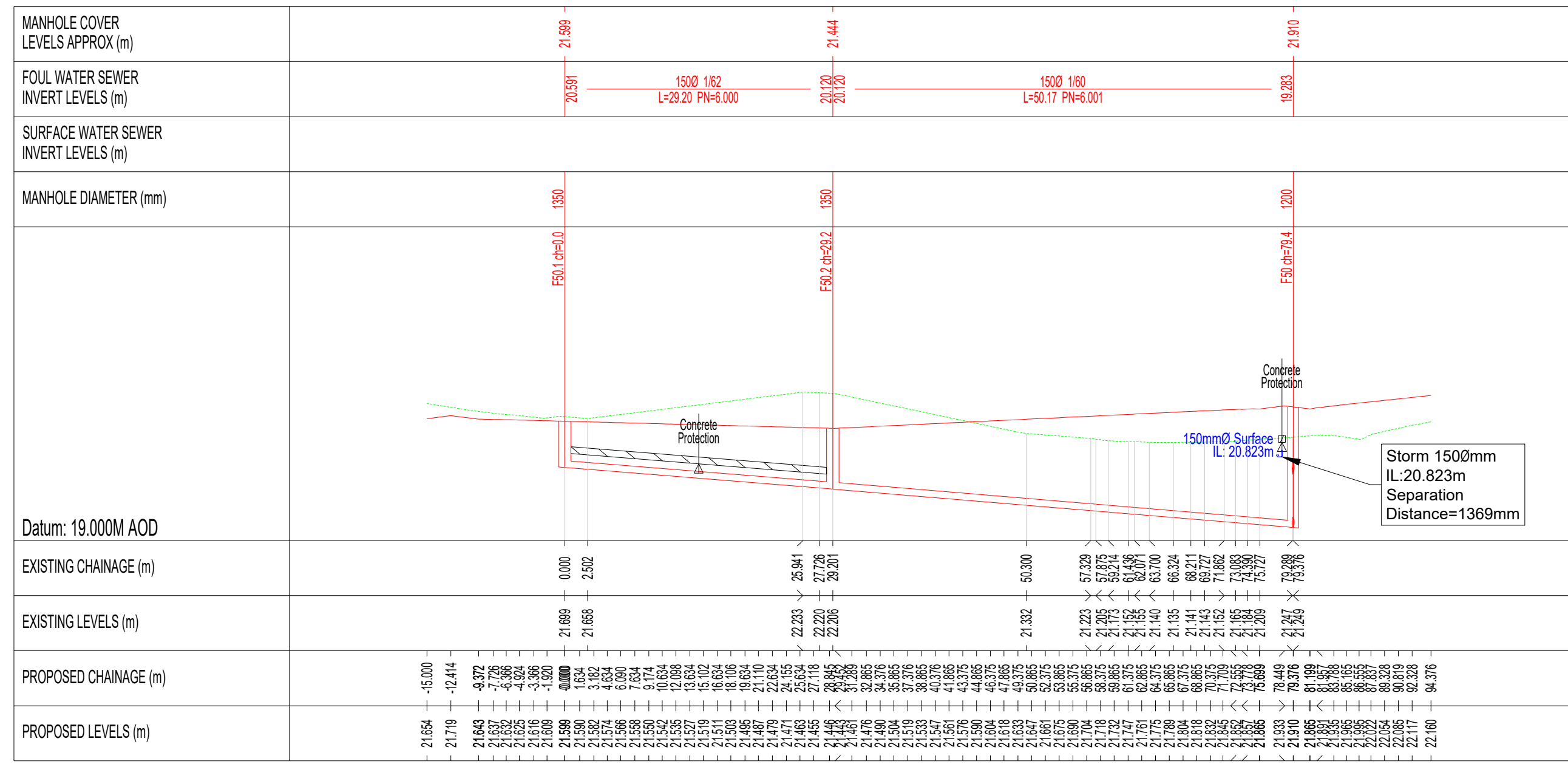


THE INFORMATION ON THIS DRAWING IS TO THE ORDNANCE SURVEY IRELAND ITM COORDINATE SYSTEM

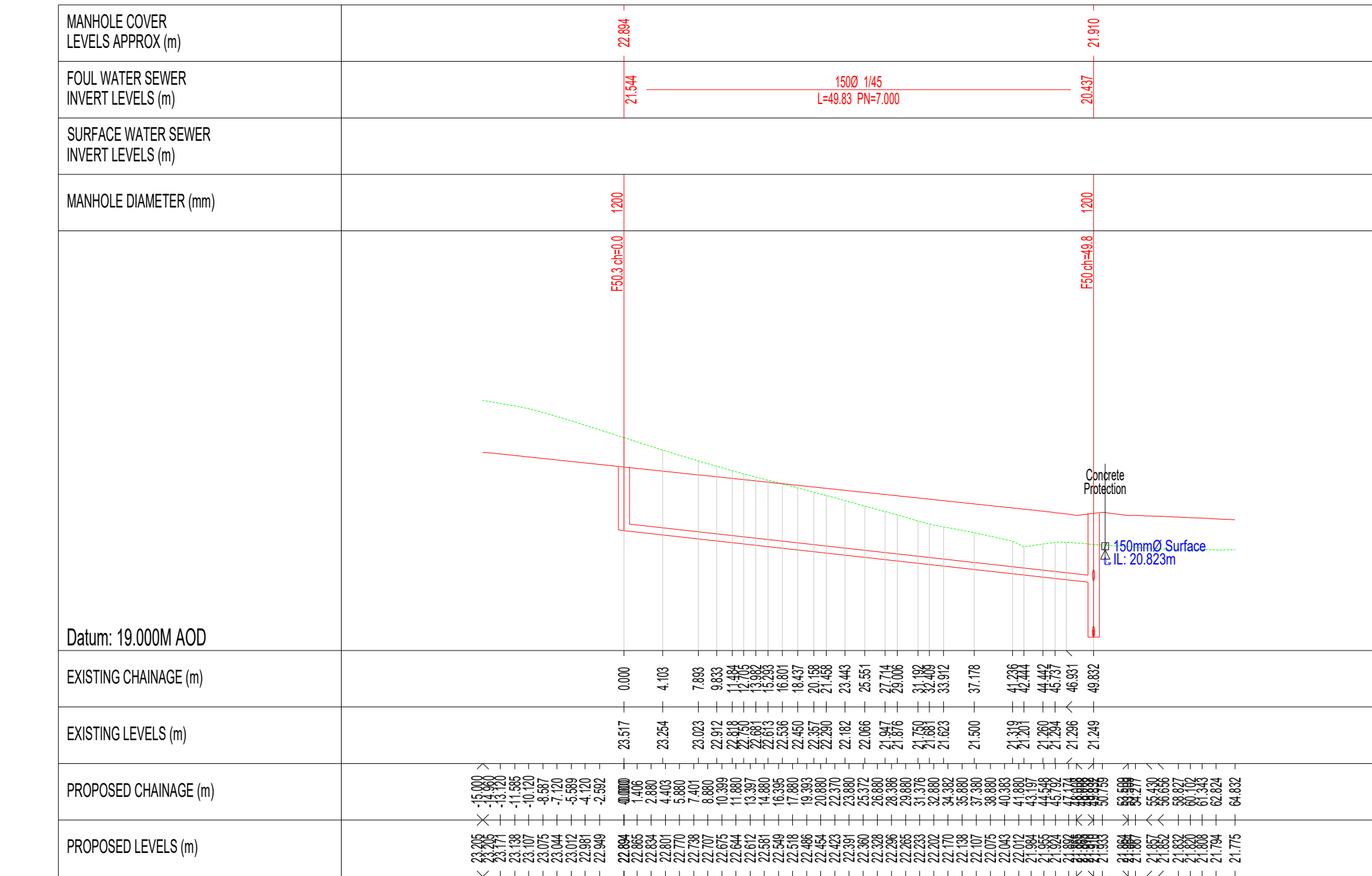
- LEGEND:
- Existing Ground Level
  - Proposed Ground Level
  - Proposed Foul Sewer Run
  - Concrete Protection Cover
  - Storm Sewer Network Crossing Point



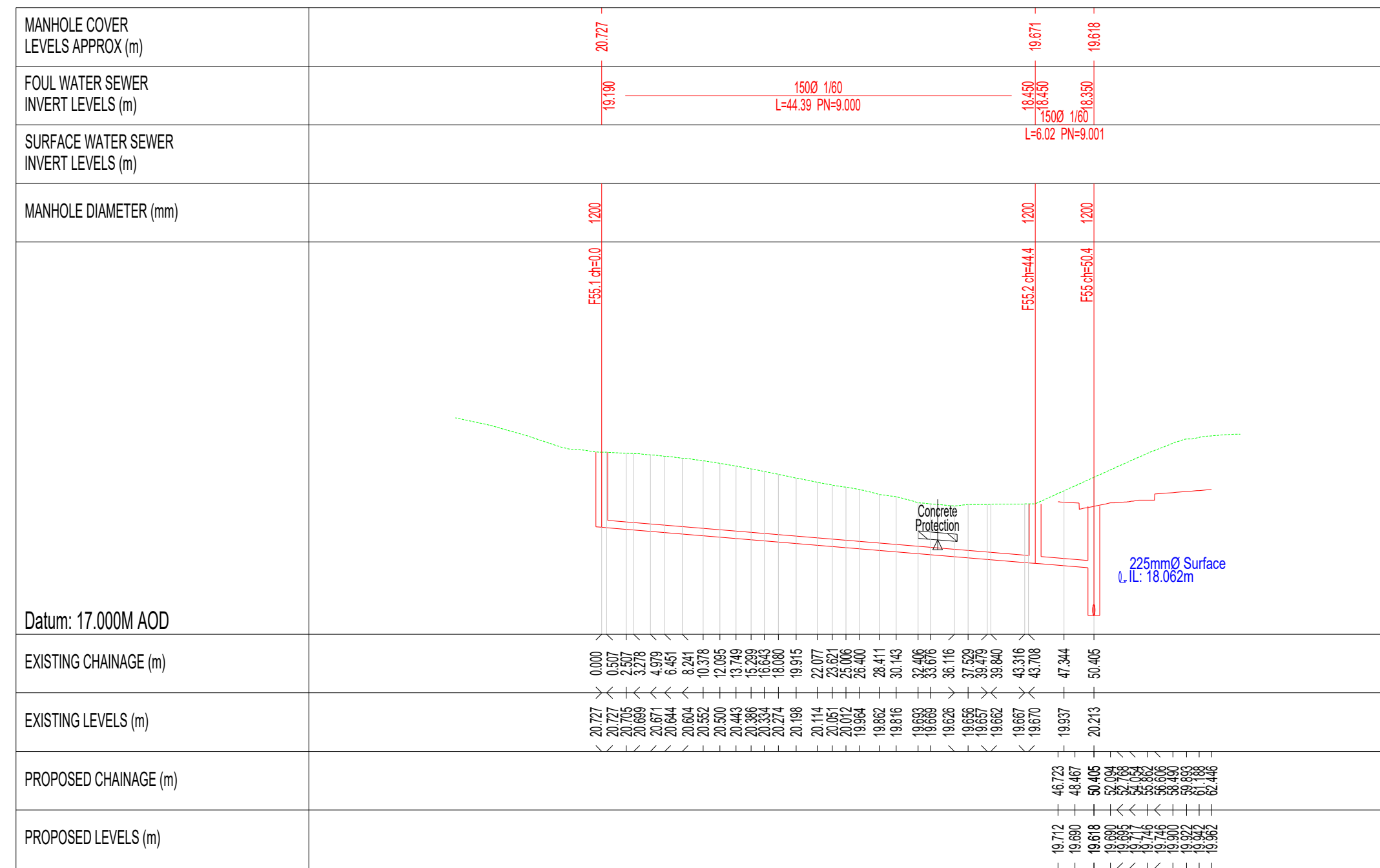
Foul Longsections - FMH48.1 to FMH48  
Scale@A1 - Horizontal 1:500 / Vertical 1:2500 [@A3 - H 1:1000 / V 1:5000]



Foul Longsections - FMH50.1 to FMH50  
Scale@A1 - Horizontal 1:500 / Vertical 1:2500 [@A3 - H 1:1000 / V 1:5000]



Foul Longsections - FMH50.3 to FMH50  
Scale@A1 - Horizontal 1:500 / Vertical 1:2500 [@A3 - H 1:1000 / V 1:5000]



Foul Longsections - FMH55.1 to FMH55  
Scale@A1 - Horizontal 1:500 / Vertical 1:2500 [@A3 - H 1:1000 / V 1:5000]

- NOTES:
- FIGURED DIMENSIONS ONLY TO BE TAKEN FROM THIS DRAWING.
  - ALL DRAWINGS TO BE CHECKED BY THE CONTRACTOR ON SITE.
  - ENGINEER/EMPLOYERS REPRESENTATIVE, AS APPROPRIATE, TO BE INFORMED BY THE CONTRACTOR OF ANY DISCREPANCIES BEFORE ANY WORK COMMENCES.
  - THE CONTRACTOR SHALL UNDERTAKE A THOROUGH CHECK FOR THE ACTUAL LOCATION OF ALL SERVICES/UTILITIES, ABOVE AND BELOW GROUND, BEFORE ANY WORK COMMENCES.
  - ALL LEVELS SHOWN RELATE TO ORDNANCE SURVEY DATUM AT MALIN HEAD.

Rev	Date	Description	By	Chkd.
P02	15.08.2022	Issued For Planning	EC	BH
P01	08.07.2022	Draft Planning	EC	BH

Client:

Project: Residential Development, Ennis, Co.Clare.

Title: Foul Longsections Sheet 8 of 10

Scale @ A1: As Shown

Prepared by: EC	Checked: BH	Date: July 2022
Project Director: Brian Carroll		
Drawing Status: Planning		

**TOBIN**  
CONSULTING ENGINEERS

Galway Office  
Fairgreen House, Fairgreen Road,  
Galway,  
H91 AXK8,  
Ireland.

Tel: +353 (0)91 565 211  
www.tobin.ie

Drawing No.: **11269-2143P02**

Revision: