

THE INFORMATION ON THIS DRAWING IS TO THE ORDNANCE SURVEY IRELAND ITM COORDINATE SYSTEM

- LEGEND:
- Existing Ground Level
 - Proposed Ground Level
 - Proposed Foul Sewer Run
 - Concrete Protection Cover
 - Storm Sewer Network Crossing Point

- NOTES:
- FIGURED DIMENSIONS ONLY TO BE TAKEN FROM THIS DRAWING.
 - ALL DRAWINGS TO BE CHECKED BY THE CONTRACTOR ON SITE.
 - ENGINEER/EMPLOYERS REPRESENTATIVE, AS APPROPRIATE, TO BE INFORMED BY THE CONTRACTOR OF ANY DISCREPANCIES BEFORE ANY WORK COMMENCES.
 - THE CONTRACTOR SHALL UNDERTAKE A THOROUGH CHECK FOR THE ACTUAL LOCATION OF ALL SERVICES/UTILITIES, ABOVE AND BELOW GROUND, BEFORE ANY WORK COMMENCES.
 - ALL LEVELS SHOWN RELATE TO ORDNANCE SURVEY DATUM AT MALIN HEAD.

Rev	Date	Description	By	Chkd.
P02	15.08.2022	Issued For Planning	EC	BH
P01	08.07.2022	Draft Planning	EC	BH


Client: 
Glenveagh Homes

Project: Residential Development, Ennis, Co.Clare.
Title: Foul Longsections Sheet 4 of 10

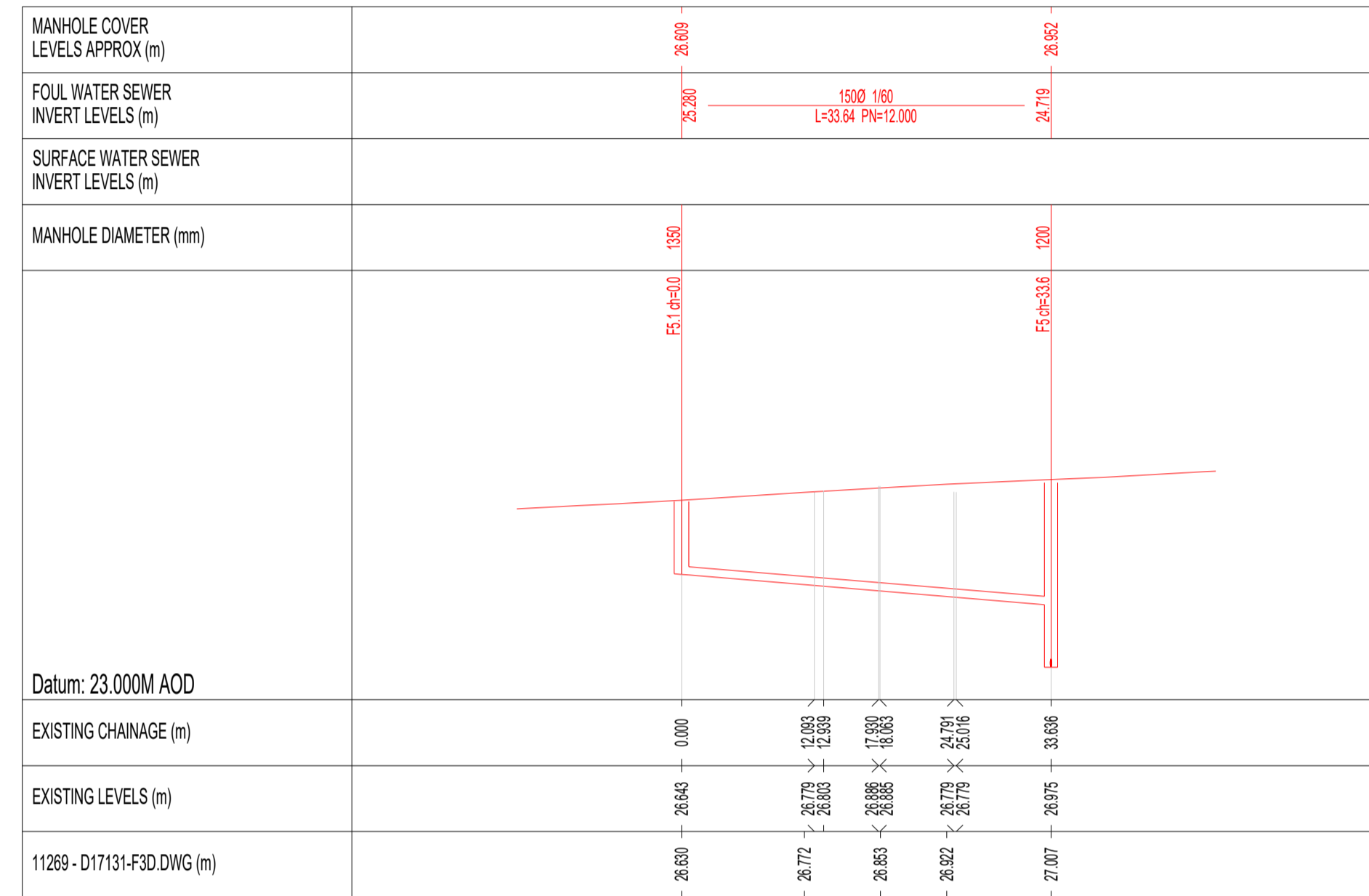
Scale @ A1: As Shown
Prepared by: EC
Checked by: BH
Date: July 2022
Project Director: Brian Carroll
Drawing Status: Planning

TOBIN
CONSULTING ENGINEERS
Galway Office
Fairgreen House, Fairgreen Road,
Galway,
H91 AXK8,
Ireland.


Tel: +353 (0)91 565 211
www.tobin.ie
Drawing No.: **11269-2139P02**
Revision:



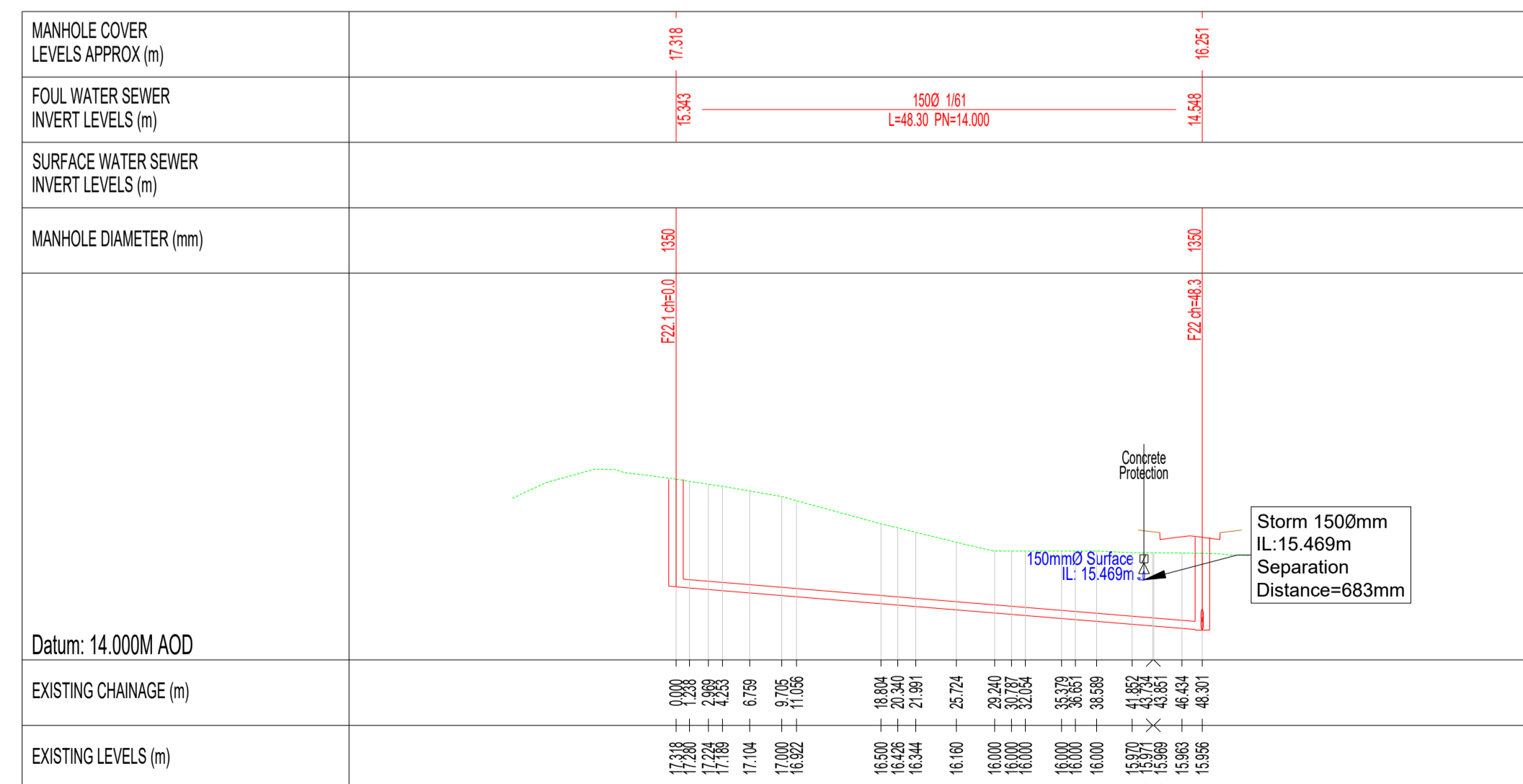
Foul Longsections - FMH28 to FMH33
Scale@A1 - Horizontal 1:500 / Vertical 1:2500 [@A3 - H 1:1000 / V 1:5000]



Foul Longsections - FMH5.1 to FMH5
Scale@A1 - Horizontal 1:500 / Vertical 1:2500 [@A3 - H 1:1000 / V 1:5000]



Foul Longsections - FMH10.1 to FMH10
Scale@A1 - Horizontal 1:500 / Vertical 1:2500 [@A3 - H 1:1000 / V 1:5000]



Foul Longsections - FMH22.1 to FMH22
Scale@A1 - Horizontal 1:500 / Vertical 1:2500 [@A3 - H 1:1000 / V 1:5000]